



Landscape Strategy

Our nature-led vision for the masterplan, embracing and reflecting the surrounding landscape, started with the protection, conservation and enhancement of the River Wey.

- **Protection of a continuous offset to the river**, conserving existing habitats and retaining vegetation, respecting the neighbouring Nature Reserve.
- Inclusion of a broad green buffer to the river, **integrating safe movement for wildlife and people** and preserving the tranquillity found along the river edge.
- Design and inclusion of a broader framework of Green Infrastructure across the site, **providing new green links** to enhance and create habitats across the site and connect people and wildlife with the wider green infrastructure.















Landscape Framework

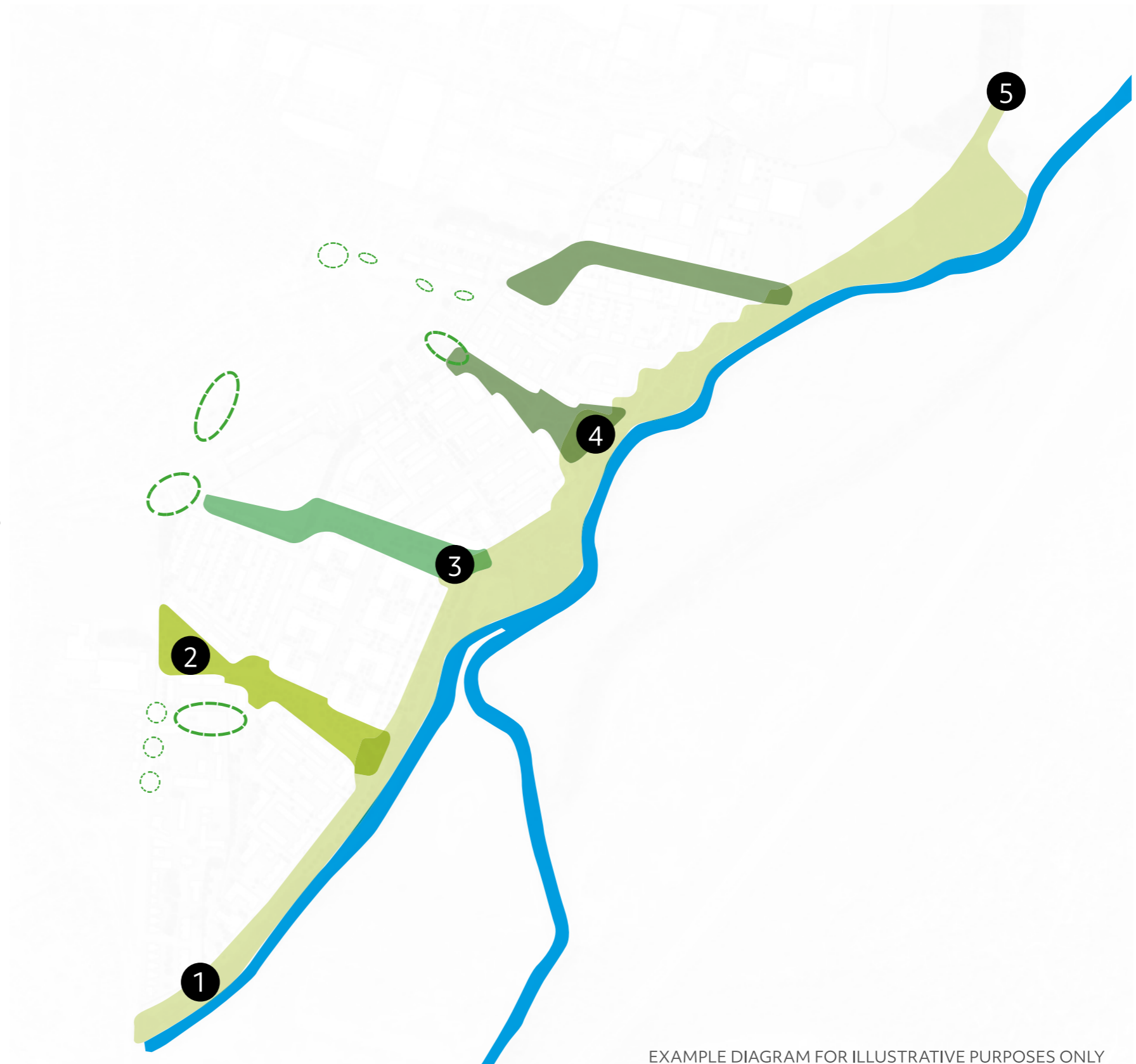
LANDSCAPE STRATEGY

WUV Landscape Framework

-  Riverside Walk
-  Community Focus
-  Water and Heritage Focus
-  Woodland and nature Focus
-  Existing landscape improvements

Key destination spaces

-  Heritage Gateway
-  Community Green
-  River Terrace
-  Woodland Green
-  Connection to SANG



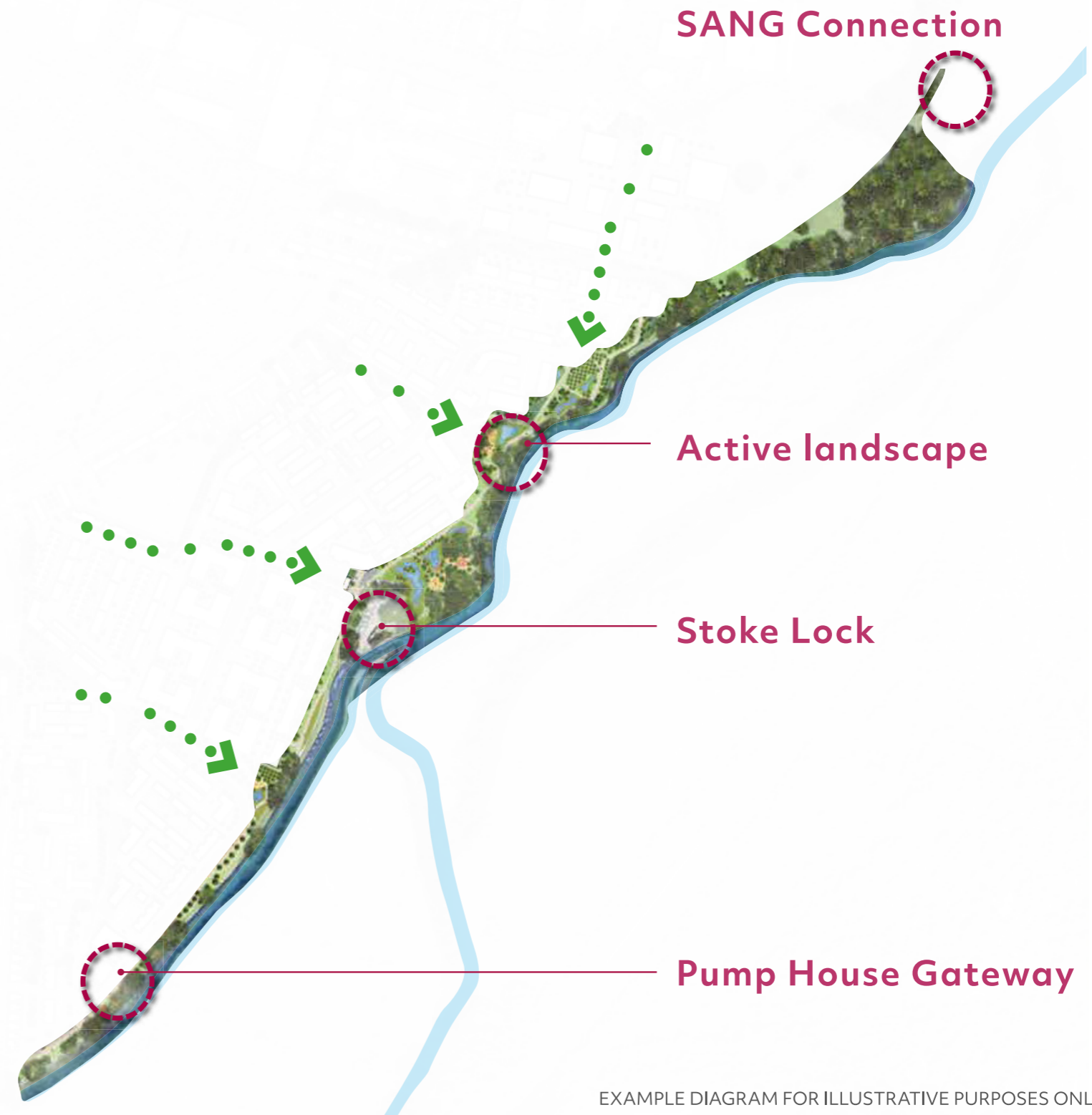
EXAMPLE DIAGRAM FOR ILLUSTRATIVE PURPOSES ONLY



River Walk: Opportunity

Key principles:

- Conserving the feel of the Riverside
- Incorporating the River into the proposal
- Increasing accessibility into, and along, the Riverside experience
- Providing new seating and riverside space from which to enjoy the environment
- Provide opportunity for people of all ages to enjoy nature and be active






Wey Walk: Community Focus

Key principles:

- Connecting public footpath and the primary school to the Wey Walk riverside via pedestrian and cycle routes
- Learning via play, information station and way finding
- Arrival, welcoming community space with gardens, orchards and open space
- Designated play space and informal play on the way
- Integrated SUDS feature



EXAMPLE DIAGRAM FOR ILLUSTRATIVE PURPOSES ONLY



Wey Water: Heritage Focus

Key principles:


- Active public realm themed by the water story and heritage of the Weyside Urban Village site
- Transitional journey from existing residential area to the new local centre and River Terrace area
- Formal water feature in the centre of a community gathering space to act as a focal point and identity marker
- Pocket park and 'play on the way' features provide doorstep green space



EXAMPLE DIAGRAM FOR ILLUSTRATIVE PURPOSES ONLY



Water & Heritage






Green Space: Woodland / Nature Focus

Key principles:


- Connecting to, integrating with and enhancing existing Woodland and trees
- Providing a sense of urban forest garden through the development
- Woodland play and outdoor learning
- Ecology focused green buffer separating residential and employment uses
- Native woodland planting to reflect the wooded landscape character to the north
- Incorporation of SUDS and landscape mounding to create diverse habitats for local plants and wildlife
- Providing an appropriate gateway to the proposed SANG, located to the north of Weyside Urban village




EXAMPLE DIAGRAM FOR ILLUSTRATIVE PURPOSES ONLY



Woodland & Nature



WOODLAND
BIRD SONG
IMMERSIVE
DAPPLED LIGHT
PLAY
NATURE
ESCAPE
RELEASING
LISTENING





Pedestrian only Gateways

